




Harper

Assessment Property Record Card for Tax Year 2026

Data provided by SHAYLYN WEDER County Assessor

Date 02/06/2026
 Time 06:49:23
 Page 1

Assessment Data					Primary Image																																																																																																																				
Account 300004141 Parcel ID 0000-30-29N-23W-1-001-00 Cadastral ID 0000-29N-23W-30-1-001-00 Property Type REAL - Real Property Property Class RA VI Area 3 Tax Area 102 - 4R-BUFFALO Name ID 13798 HIERONYMUS FAMILY LLC % KATHLEEN DICK 535 NW 34TH ST OKC OK 73118- Parcel Location Situs 3029N23W11 Subdivision Lot/Block / Parcel Size 160 - Acres Sec/Twn/Rng 30 / 29 / 23 / 1 Neighborhood 1000 - COUNTY School District 4-BUFFAL - 4-BUFFALO																																																																																																																									
Legal Description Lat/Long: 36.98349379 -99.67919810										WOOD SHED 7/15/2025																																																																																																															
SEC.30-29-23 NE4 BOOK 525 PAGE 611					Building Permits																																																																																																																				
<table border="1"> <thead> <tr> <th>Number</th> <th>Description</th> <th>Opened</th> <th>Closed</th> <th>Amount</th> </tr> </thead> <tbody> <tr> <td> </td> <td> </td> <td> </td> <td> </td> <td> </td> </tr> </tbody> </table>					Number	Description	Opened	Closed	Amount						<table border="1"> <thead> <tr> <th>Code</th> <th>Type</th> <th>Active</th> <th>Maximum</th> <th>Exemption</th> <th>Bk/Pg</th> <th>Grantor</th> <th>Date</th> <th>Price</th> <th>Code</th> </tr> </thead> <tbody> <tr> <td> </td> <td> </td> <td> </td> <td> </td> <td> </td> <td> </td> <td> </td> <td> </td> <td> </td> <td> </td> </tr> </tbody> </table>					Code	Type	Active	Maximum	Exemption	Bk/Pg	Grantor	Date	Price	Code																																																																																												
Number	Description	Opened	Closed	Amount																																																																																																																					
Code	Type	Active	Maximum	Exemption	Bk/Pg	Grantor	Date	Price	Code																																																																																																																
Exemptions					Sale History																																																																																																																				
Parcel Valuation																																																																																																																									
Source REAL		Fair Cash		Capped		Asmnt Level		Assessed		Levy Rate 78.740		Current Tax																																																																																																													
Remove Cap		Land Value 31,686		31,686		12%		3,802		Assessed 5,437		428.11																																																																																																													
Year Frozen		Improvements 20,423		13,629		0		1,635		Penalty 0		0																																																																																																													
Uncapped Value 0		Mobile Home 0		0		0		0		Exemption 0		0.00																																																																																																													
TIF Project ID 0		Total Value 52,109		45,315		5,437		Total Taxable 5,437		428.00		428.00																																																																																																													
Assessment History																																																																																																																									
<table border="1"> <thead> <tr> <th>Tax Year</th> <th>Statement Number</th> <th>Billed Owner</th> <th>Tax Area</th> <th>Total Value</th> <th>Exemptions</th> <th>Taxable Value</th> <th>Billed Tax</th> </tr> </thead> <tbody> <tr> <td>2025</td> <td>2025-300004141</td> <td>HIERONYMUS FAMILY LLC</td> <td>102</td> <td>52,109</td> <td>0</td> <td>5,279</td> <td>416.00</td> </tr> <tr> <td>2024</td> <td>2024-300004141</td> <td>HIERONYMUS FAMILY LLC</td> <td>102</td> <td>50,756</td> <td>0</td> <td>5,125</td> <td>417.00</td> </tr> <tr> <td>2023</td> <td>2023-300004141</td> <td>HIERONYMUS FAMILY LLC</td> <td>102</td> <td>41,471</td> <td>0</td> <td>4,976</td> <td>412.00</td> </tr> <tr> <td>2022</td> <td>2022-300004141</td> <td>HIERONYMUS FAMILY LLC</td> <td>102</td> <td>42,101</td> <td>0</td> <td>5,010</td> <td>412.00</td> </tr> <tr> <td>2021</td> <td>2021-300004141</td> <td>HIERONYMUS FAMILY LLC</td> <td>102</td> <td>40,535</td> <td>0</td> <td>4,865</td> <td>402.00</td> </tr> <tr> <td>2020</td> <td>2020-300004141</td> <td>HIERONYMUS FAMILY LLC</td> <td>102</td> <td>40,535</td> <td>0</td> <td>4,865</td> <td>400.00</td> </tr> <tr> <td>2019</td> <td>2019-0004141</td> <td>HIERONYMUS FAMILY LLC</td> <td>102</td> <td>40,535</td> <td> </td> <td>4,865</td> <td>403.00</td> </tr> <tr> <td>2018</td> <td>2018-0004141</td> <td>HIERONYMUS FAMILY LLC</td> <td>102</td> <td>40,535</td> <td> </td> <td>4,865</td> <td>403.00</td> </tr> <tr> <td>2017</td> <td>2017-0004141</td> <td>HIERONYMUS FAMILY LLC</td> <td>102</td> <td>40,867</td> <td> </td> <td>4,904</td> <td>408.00</td> </tr> <tr> <td>2016</td> <td>2016-0004141</td> <td>DICK, MARY KATHLEEN, ETAL</td> <td>102</td> <td>40,867</td> <td> </td> <td>4,904</td> <td>417.00</td> </tr> <tr> <td>2015</td> <td>2015-0004141</td> <td>DICK, MARY KATHLEEN, ETAL</td> <td>102</td> <td>40,867</td> <td> </td> <td>4,904</td> <td>389.00</td> </tr> <tr> <td>2014</td> <td>2014-0004141</td> <td>DICK, MARY KATHLEEN, ETAL</td> <td>102</td> <td>40,867</td> <td> </td> <td>4,904</td> <td>393.00</td> </tr> <tr> <td>2013</td> <td>2013-0004141</td> <td>DICK, MARY KATHLEEN, ETAL</td> <td>102</td> <td>40,867</td> <td> </td> <td>4,904</td> <td>391.00</td> </tr> </tbody> </table>										Tax Year	Statement Number	Billed Owner	Tax Area	Total Value	Exemptions	Taxable Value	Billed Tax	2025	2025-300004141	HIERONYMUS FAMILY LLC	102	52,109	0	5,279	416.00	2024	2024-300004141	HIERONYMUS FAMILY LLC	102	50,756	0	5,125	417.00	2023	2023-300004141	HIERONYMUS FAMILY LLC	102	41,471	0	4,976	412.00	2022	2022-300004141	HIERONYMUS FAMILY LLC	102	42,101	0	5,010	412.00	2021	2021-300004141	HIERONYMUS FAMILY LLC	102	40,535	0	4,865	402.00	2020	2020-300004141	HIERONYMUS FAMILY LLC	102	40,535	0	4,865	400.00	2019	2019-0004141	HIERONYMUS FAMILY LLC	102	40,535		4,865	403.00	2018	2018-0004141	HIERONYMUS FAMILY LLC	102	40,535		4,865	403.00	2017	2017-0004141	HIERONYMUS FAMILY LLC	102	40,867		4,904	408.00	2016	2016-0004141	DICK, MARY KATHLEEN, ETAL	102	40,867		4,904	417.00	2015	2015-0004141	DICK, MARY KATHLEEN, ETAL	102	40,867		4,904	389.00	2014	2014-0004141	DICK, MARY KATHLEEN, ETAL	102	40,867		4,904	393.00	2013	2013-0004141	DICK, MARY KATHLEEN, ETAL	102	40,867		4,904	391.00
Tax Year	Statement Number	Billed Owner	Tax Area	Total Value	Exemptions	Taxable Value	Billed Tax																																																																																																																		
2025	2025-300004141	HIERONYMUS FAMILY LLC	102	52,109	0	5,279	416.00																																																																																																																		
2024	2024-300004141	HIERONYMUS FAMILY LLC	102	50,756	0	5,125	417.00																																																																																																																		
2023	2023-300004141	HIERONYMUS FAMILY LLC	102	41,471	0	4,976	412.00																																																																																																																		
2022	2022-300004141	HIERONYMUS FAMILY LLC	102	42,101	0	5,010	412.00																																																																																																																		
2021	2021-300004141	HIERONYMUS FAMILY LLC	102	40,535	0	4,865	402.00																																																																																																																		
2020	2020-300004141	HIERONYMUS FAMILY LLC	102	40,535	0	4,865	400.00																																																																																																																		
2019	2019-0004141	HIERONYMUS FAMILY LLC	102	40,535		4,865	403.00																																																																																																																		
2018	2018-0004141	HIERONYMUS FAMILY LLC	102	40,535		4,865	403.00																																																																																																																		
2017	2017-0004141	HIERONYMUS FAMILY LLC	102	40,867		4,904	408.00																																																																																																																		
2016	2016-0004141	DICK, MARY KATHLEEN, ETAL	102	40,867		4,904	417.00																																																																																																																		
2015	2015-0004141	DICK, MARY KATHLEEN, ETAL	102	40,867		4,904	389.00																																																																																																																		
2014	2014-0004141	DICK, MARY KATHLEEN, ETAL	102	40,867		4,904	393.00																																																																																																																		
2013	2013-0004141	DICK, MARY KATHLEEN, ETAL	102	40,867		4,904	391.00																																																																																																																		



Harper





Assessment Property Record Card for Tax Year 2026

Data provided by SHAYLYN WEDER County Assessor

Date 02/06/2026
 Time 06:49:23
 Page 3

300004141

Outbuildings/Site Improvements

Building Image	Code	Description	Dimensions	Floor	Roofing	Total Units
	UTIL	Utility Building	56x30x12	Concrete	Galvanized Metal	1,680
	Qual	3	Cond 3	Year 1995	Eff Age 31	
	Valuation Summary		Modifier Total	RCN	Depr (58% Phys/ % Func)	
Base Cost (23.00 x 1,680)		38,640		38,640	22,411	16,229
	LNT0	Lean To - Attached / Utility Shed	56x18x10	Dirt	Galvanized Metal	1,008
	Qual	3	Cond 3	Year 1995	Eff Age 31	
	Valuation Summary		Modifier Total	RCN	Depr (80% Phys/ % Func)	
Base Cost (5.81 x 1,008)		5,856		5,856	4,685	1,171
	SHDS	Yard Shed - Wood	40x20x10	Base	Galvanized Metal	800
	Qual	3	Cond 3	Year 1980	Eff Age 46	
	Valuation Summary		Modifier Total	RCN	Depr (80% Phys/ % Func)	
Base Cost (17.49 x 800)		13,992		13,992	11,194	2,798
	SHDS	Yard Shed - Metal	12x8x8	Base	Galvanized Metal	96
	Qual	3	Cond 3	Year 1980	Eff Age 46	
	Valuation Summary		Modifier Total	RCN	Depr (80% Phys/ % Func)	
Base Cost (22.92 x 96)		2,200		2,200	1,760	440



Harper

Assessment Property Record Card for Tax Year 2026

Data provided by SHAYLYN WEDER County Assessor

Date 02/06/2026
Time 06:49:23
Page 4

Agland Inventory

300004141

Soi	Description	Land Use	LPI	Adj Type	Adj Code	Acres	Use/Acre	Mkt/Acre	Use Value	Market Value
CA	CAREY SILT 1-3%	CR	50			46.314	255	255	11,787	11,787
CA	CAREY SILT 1-3%	NP	50			32.165	160	160	5,146	5,146
QC	QUINLAN-WDWARD 5-12%	CR	14			.059	71	71	4	4
QC	QUINLAN-WDWARD 5-12%	NP	14			.239	45	45	11	11
SA	ST.PAUL 0-1%	CR	60			2.294	305	305	700	700
SA	ST.PAUL 0-1%	NP	60			.850	192	192	163	163
WA	WOODWARD 1-3%	CR	43			49.296	219	219	10,789	10,789
WA	WOODWARD 1-3%	NP	43			4.969	138	138	684	684
WD	WOODWARD-QUINLAN3-8%	CR	23			14.940	117	117	1,749	1,749
WD	WOODWARD-QUINLAN3-8%	NP	23			8.875	74	74	653	653
NP Totals						160.000			31,686	31,686
Total Agland						160.000			31,686	31,686