



Harper

Assessment Property Record Card for Tax Year 2026

Data provided by SHAYLYN WEDER County Assessor

Date 02/06/2026
 Time 06:50:49
 Page 1

Assessment Data					Primary Image																																																																																																																				
Account 300004244 Parcel ID 0000-32-29N-24W-4-001-00 Cadastral ID 0000-29N-24W-32-4-001-00 Property Type REAL - Real Property Property Class RA VI Area 3 Tax Area 102 - 4R-BUFFALO Name ID 24358 GEORGE, DAVID REV. TRUST TRUSTEES: J. DAVID GEORGE & SHARON- J. GEORGE 2105 SHERIFF COURT VIENNA VA 22181-0000																																																																																																																									
Parcel Location Situs 3229N24W41 Subdivision Lot/Block / Parcel Size 160 - Acres Sec/Twn/Rng 32 / 29 / 24 / 4 Neighborhood 1000 - COUNTY School District 4-BUFFAL - 4-BUFFALO																																																																																																																									
Legal Description Lat/Long: 36.93826230 -99.82320109 SEC 32-29-24 SE4 BOOK 756 PAGE 830-836					Building Permits <table border="1"> <thead> <tr> <th>Number</th> <th>Description</th> <th>Opened</th> <th>Closed</th> <th>Amount</th> </tr> </thead> <tbody> <tr> <td></td> <td></td> <td></td> <td></td> <td></td> </tr> </tbody> </table>					Number	Description	Opened	Closed	Amount																																																																																																											
Number	Description	Opened	Closed	Amount																																																																																																																					
Exemptions <table border="1"> <thead> <tr> <th>Code</th> <th>Type</th> <th>Active</th> <th>Maximum</th> <th>Exemption</th> </tr> </thead> <tbody> <tr> <td></td> <td></td> <td></td> <td></td> <td></td> </tr> </tbody> </table>					Code	Type	Active	Maximum	Exemption						Sale History <table border="1"> <thead> <tr> <th>Bk/Pg</th> <th>Grantor</th> <th>Date</th> <th>Price</th> <th>Code</th> </tr> </thead> <tbody> <tr> <td>/</td> <td>EDMONDS, DORIS ELAINE, ETAL</td> <td>12/17/2020</td> <td>592,000</td> <td>MQ</td> </tr> </tbody> </table>					Bk/Pg	Grantor	Date	Price	Code	/	EDMONDS, DORIS ELAINE, ETAL	12/17/2020	592,000	MQ																																																																																												
Code	Type	Active	Maximum	Exemption																																																																																																																					
Bk/Pg	Grantor	Date	Price	Code																																																																																																																					
/	EDMONDS, DORIS ELAINE, ETAL	12/17/2020	592,000	MQ																																																																																																																					
Parcel Valuation <table border="1"> <thead> <tr> <th>Source</th> <th>REAL</th> <th>Fair Cash</th> <th>Capped</th> <th>Asmnt Level</th> <th>Assessed</th> <th>Levy Rate</th> <th>78.740</th> <th>Current Tax</th> </tr> </thead> <tbody> <tr> <td>Remove Cap</td> <td>2021</td> <td>Land Value 18,280</td> <td>18,280</td> <td>12%</td> <td>2,194</td> <td>Assessed</td> <td>4,753</td> <td>374.25</td> </tr> <tr> <td>Year Frozen</td> <td></td> <td>Improvements 21,326</td> <td>21,326</td> <td></td> <td>2,559</td> <td>Penalty</td> <td>0</td> <td></td> </tr> <tr> <td>Uncapped Value</td> <td>0</td> <td>Mobile Home 0</td> <td>0</td> <td></td> <td>0</td> <td>Exemption</td> <td>0</td> <td>0.00</td> </tr> <tr> <td>TIF Project ID</td> <td>0</td> <td>Total Value 39,606</td> <td>39,606</td> <td></td> <td>4,753</td> <td>Total Taxable</td> <td>4,753</td> <td>374.00</td> </tr> </tbody> </table>										Source	REAL	Fair Cash	Capped	Asmnt Level	Assessed	Levy Rate	78.740	Current Tax	Remove Cap	2021	Land Value 18,280	18,280	12%	2,194	Assessed	4,753	374.25	Year Frozen		Improvements 21,326	21,326		2,559	Penalty	0		Uncapped Value	0	Mobile Home 0	0		0	Exemption	0	0.00	TIF Project ID	0	Total Value 39,606	39,606		4,753	Total Taxable	4,753	374.00																																																																			
Source	REAL	Fair Cash	Capped	Asmnt Level	Assessed	Levy Rate	78.740	Current Tax																																																																																																																	
Remove Cap	2021	Land Value 18,280	18,280	12%	2,194	Assessed	4,753	374.25																																																																																																																	
Year Frozen		Improvements 21,326	21,326		2,559	Penalty	0																																																																																																																		
Uncapped Value	0	Mobile Home 0	0		0	Exemption	0	0.00																																																																																																																	
TIF Project ID	0	Total Value 39,606	39,606		4,753	Total Taxable	4,753	374.00																																																																																																																	
Assessment History <table border="1"> <thead> <tr> <th>Tax Year</th> <th>Statement Number</th> <th>Billed Owner</th> <th>Tax Area</th> <th>Total Value</th> <th>Exemptions</th> <th>Taxable Value</th> <th>Billed Tax</th> </tr> </thead> <tbody> <tr><td>2025</td><td>2025-300004244</td><td>GEORGE, DAVID REV. TRUST</td><td>102</td><td>39,606</td><td>0</td><td>4,753</td><td>374.00</td></tr> <tr><td>2024</td><td>2024-300004244</td><td>GEORGE, DAVID REV. TRUST</td><td>102</td><td>40,658</td><td>0</td><td>4,652</td><td>379.00</td></tr> <tr><td>2023</td><td>2023-300004244</td><td>GEORGE, DAVID REV. TRUST</td><td>102</td><td>37,637</td><td>0</td><td>4,517</td><td>374.00</td></tr> <tr><td>2022</td><td>2022-300004244</td><td>GEORGE, DAVID REV. TRUST</td><td>102</td><td>40,697</td><td>0</td><td>4,843</td><td>398.00</td></tr> <tr><td>2021</td><td>2021-300004244</td><td>GEORGE, DAVID REV. TRUST</td><td>102</td><td>39,188</td><td>0</td><td>4,702</td><td>388.00</td></tr> <tr><td>2020</td><td>2020-300004244</td><td>EDMONDS, DORIS ELAINE, ETAL</td><td>102</td><td>39,188</td><td>0</td><td>4,702</td><td>387.00</td></tr> <tr><td>2019</td><td>2019-0004244</td><td>EDMONDS, DORIS ELAINE, ETAL</td><td>102</td><td>39,188</td><td></td><td>4,702</td><td>390.00</td></tr> <tr><td>2018</td><td>2018-0004244</td><td>EDMONDS, DORIS ELAINE, ETAL</td><td>102</td><td>39,188</td><td></td><td>4,702</td><td>390.00</td></tr> <tr><td>2017</td><td>2017-0004244</td><td>EDMONDS, DORIS ELAINE, ETAL</td><td>102</td><td>39,872</td><td></td><td>4,784</td><td>398.00</td></tr> <tr><td>2016</td><td>2016-0004244</td><td>EDMONDS, DORIS ELAINE, ETAL</td><td>102</td><td>39,872</td><td></td><td>4,784</td><td>407.00</td></tr> <tr><td>2015</td><td>2015-0004244</td><td>TORRANCE, LOIS, LIFE ESTATE</td><td>102</td><td>39,872</td><td></td><td>4,784</td><td>380.00</td></tr> <tr><td>2014</td><td>2014-0004244</td><td>TORRANCE, LOIS, LIFE ESTATE</td><td>102</td><td>39,872</td><td></td><td>4,784</td><td>383.00</td></tr> <tr><td>2013</td><td>2013-0004244</td><td>TORRANCE, LOIS, LIFE ESTATE</td><td>102</td><td>40,994</td><td></td><td>4,919</td><td>392.00</td></tr> </tbody> </table>										Tax Year	Statement Number	Billed Owner	Tax Area	Total Value	Exemptions	Taxable Value	Billed Tax	2025	2025-300004244	GEORGE, DAVID REV. TRUST	102	39,606	0	4,753	374.00	2024	2024-300004244	GEORGE, DAVID REV. TRUST	102	40,658	0	4,652	379.00	2023	2023-300004244	GEORGE, DAVID REV. TRUST	102	37,637	0	4,517	374.00	2022	2022-300004244	GEORGE, DAVID REV. TRUST	102	40,697	0	4,843	398.00	2021	2021-300004244	GEORGE, DAVID REV. TRUST	102	39,188	0	4,702	388.00	2020	2020-300004244	EDMONDS, DORIS ELAINE, ETAL	102	39,188	0	4,702	387.00	2019	2019-0004244	EDMONDS, DORIS ELAINE, ETAL	102	39,188		4,702	390.00	2018	2018-0004244	EDMONDS, DORIS ELAINE, ETAL	102	39,188		4,702	390.00	2017	2017-0004244	EDMONDS, DORIS ELAINE, ETAL	102	39,872		4,784	398.00	2016	2016-0004244	EDMONDS, DORIS ELAINE, ETAL	102	39,872		4,784	407.00	2015	2015-0004244	TORRANCE, LOIS, LIFE ESTATE	102	39,872		4,784	380.00	2014	2014-0004244	TORRANCE, LOIS, LIFE ESTATE	102	39,872		4,784	383.00	2013	2013-0004244	TORRANCE, LOIS, LIFE ESTATE	102	40,994		4,919	392.00
Tax Year	Statement Number	Billed Owner	Tax Area	Total Value	Exemptions	Taxable Value	Billed Tax																																																																																																																		
2025	2025-300004244	GEORGE, DAVID REV. TRUST	102	39,606	0	4,753	374.00																																																																																																																		
2024	2024-300004244	GEORGE, DAVID REV. TRUST	102	40,658	0	4,652	379.00																																																																																																																		
2023	2023-300004244	GEORGE, DAVID REV. TRUST	102	37,637	0	4,517	374.00																																																																																																																		
2022	2022-300004244	GEORGE, DAVID REV. TRUST	102	40,697	0	4,843	398.00																																																																																																																		
2021	2021-300004244	GEORGE, DAVID REV. TRUST	102	39,188	0	4,702	388.00																																																																																																																		
2020	2020-300004244	EDMONDS, DORIS ELAINE, ETAL	102	39,188	0	4,702	387.00																																																																																																																		
2019	2019-0004244	EDMONDS, DORIS ELAINE, ETAL	102	39,188		4,702	390.00																																																																																																																		
2018	2018-0004244	EDMONDS, DORIS ELAINE, ETAL	102	39,188		4,702	390.00																																																																																																																		
2017	2017-0004244	EDMONDS, DORIS ELAINE, ETAL	102	39,872		4,784	398.00																																																																																																																		
2016	2016-0004244	EDMONDS, DORIS ELAINE, ETAL	102	39,872		4,784	407.00																																																																																																																		
2015	2015-0004244	TORRANCE, LOIS, LIFE ESTATE	102	39,872		4,784	380.00																																																																																																																		
2014	2014-0004244	TORRANCE, LOIS, LIFE ESTATE	102	39,872		4,784	383.00																																																																																																																		
2013	2013-0004244	TORRANCE, LOIS, LIFE ESTATE	102	40,994		4,919	392.00																																																																																																																		



Harper




Assessment Property Record Card for Tax Year 2026

Data provided by SHAYLYN WEDER County Assessor

Date 02/06/2026
 Time 06:50:49
 Page 3

300004244

Outbuildings/Site Improvements

Building Image	Code	Description	Dimensions	Floor	Roofing	Total Units
	UTIL	Utility Building	90x40x20	Concrete	Galvanized Metal	3,600
	Qual	2	Cond 3	Year 1975	Eff Age 51	
	Valuation Summary		Modifier Total	RCN	Depr (72% Phys/ % Func)	
	Base Cost (22.24 x 3,600)		80,064	80,064	57,646	22,418
	GBST	Grain Bin - Storage 5000 BU	0x0x0	Dirt		5,000
	Qual	3	Cond 3	Year 1975	Eff Age 51	
	Valuation Summary		Modifier Total	RCN	Depr (80% Phys/ % Func)	
	Base Cost (1.62 x 5,000)		8,100	8,100	6,480	1,620
	GBST	Grain Bin - Storage 5000 BU	0x0x0	Dirt		5,000
	Qual	3	Cond 3	Year 1975	Eff Age 51	
	Valuation Summary		Modifier Total	RCN	Depr (80% Phys/ % Func)	
	Base Cost (1.62 x 5,000)		8,100	8,100	6,480	1,620



Harper

Assessment Property Record Card for Tax Year 2026

Data provided by SHAYLYN WEDER County Assessor

Date 02/06/2026
Time 06:50:49
Page 4

Agland Inventory

300004244

Soi	Description	Land Use	LPI	Adj Type	Adj Code	Acres	Use/Acre	Mkt/Acre	Use Value	Market Value
CA	CAREY SILT 1-3%	CR	50			16.792	255	255	4,274	4,274
CA	CAREY SILT 1-3%	NP	50			6.323	160	160	1,012	1,012
QA	QUINLAN LOAM	NP	11			.067	35	35	2	2
QB	QUINLAN LOAM,ERODED	NP	10			4.542	32	32	145	145
QB	QUINLAN LOAM,ERODED	CR	10			11.005	51	51	560	560
QC	QUINLAN-WDWARD 5-12%	CR	14			12.893	71	71	919	919
QC	QUINLAN-WDWARD 5-12%	NP	14			9.538	45	45	427	427
SD	SPUR LOAM	CR	70			.719	356	356	256	256
WB	WOODWARD 3-8%	NP	33			.122	106	106	13	13
WB	WOODWARD 3-8%	CR	33			2.337	168	168	393	393
WD	WOODWARD-QUINLAN3-8%	CR	23			74.504	117	117	8,722	8,722
WD	WOODWARD-QUINLAN3-8%	NP	23			21.161	74	74	1,557	1,557
NP Totals						160.000			18,280	18,280
Total Agland						160.000			18,280	18,280