



Rogers

Assessment Property Record Card for Tax Year 2026

Data provided by LISA DELOZIER County Assessor

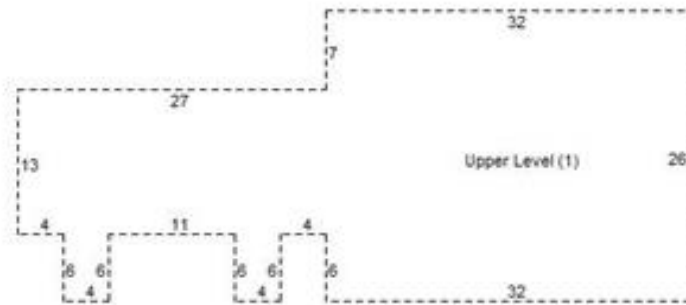
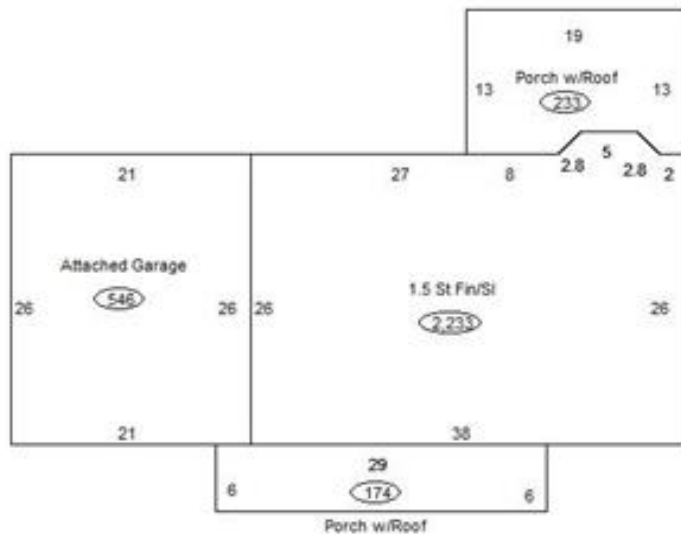
Date 04/17/2026

Time 03:35:23

Page 3

Sketch Image

660006106



Sketch Vector Information

Sequence	Code	Type	Built Over	Scale	Section Label	Base Area	Multiplier	Total Area
1	R	5	Slab	13	1.5 St Fin/SI	1,002	2.229	2,233
2	G	1		13	Attached Garage	546	1.000	546
3	M	PRCH		13	SLBC	174	1.000	174
4	M	PRCH		13	SLBC	233	1.000	233
5	U	^UL		13	Upper Level (1)	1,231	1.000	1,231
Total Building Area						1,002		2,233



Rogers


Assessment Property Record Card for Tax Year 2026

Data provided by LISA DELOZIER County Assessor

Date 04/17/2026
Time 03:35:23
Page 4

660006106

Outbuildings/Site Improvements

Building Image	Code	Description	Dimensions	Floor	Roofing	Total Units
	STF	STG FAIR	10x12x0			120
	Qual	2	Cond	Year	Eff Age	
Valuation Summary						
			Modifier Total	RCN	Depr (30% Phys/ % Func)	RCNLD
		Base Cost (4.68 x 120)	562	562	169	393