



Rogers

Assessment Property Record Card for Tax Year 2026

Data provided by LISA DELOZIER County Assessor

Date 04/18/2026
 Time 05:13:18
 Page 1

Assessment Data					Primary Image																																																																																																																				
Account 660027184 Parcel ID 22N15E-31-3-00000-000-0000 Cadastral ID 31-22-15-02300 Property Type REAL - Real Property Property Class RR VI Area 4 Tax Area 28 - COLLINSVILLE/LIME FIRE Name ID 332639 BUTTS, SHANNON & VICTORIA 19607 E 126TH ST N COLLINSVILLE OK 74021-0000 Parcel Location Situs 19607 E 126TH ST N Subdivision Lot/Block / Parcel Size 3.33 - Acres Sec/Twn/Rng 31 / 22 / 15 / 3 Neighborhood 6060 - UNPLATTED School District S026 - COLLINSVILLE SCHOOLS					<p>\\tsclient\T\TOMMY DUNLAP\New folder (76)\IMG_0013.JPG 6/29/2022</p>																																																																																																																				
Legal Description Lat/Long: 36.33733900 -95.75475514 W 220', E 440', SE 10 AC LOT 4																																																																																																																									
Exemptions <table border="1"> <thead> <tr> <th>Code</th> <th>Type</th> <th>Active</th> <th>Maximum</th> <th>Exemption</th> </tr> </thead> <tbody> <tr> <td>H</td> <td>Homestead</td> <td>No</td> <td>1,000</td> <td></td> </tr> </tbody> </table>					Code	Type	Active	Maximum	Exemption	H	Homestead	No	1,000		Building Permits <table border="1"> <thead> <tr> <th>Number</th> <th>Description</th> <th>Opened</th> <th>Closed</th> <th>Amount</th> </tr> </thead> <tbody> <tr> <td></td> <td></td> <td></td> <td></td> <td></td> </tr> </tbody> </table>					Number	Description	Opened	Closed	Amount																																																																																																	
Code	Type	Active	Maximum	Exemption																																																																																																																					
H	Homestead	No	1,000																																																																																																																						
Number	Description	Opened	Closed	Amount																																																																																																																					
Parcel Valuation <table border="1"> <thead> <tr> <th>Source</th> <th>REAL</th> <th>Fair Cash</th> <th>Capped</th> <th>Asmnt Level</th> <th>Assessed</th> <th>Levy Rate</th> <th>112.698</th> <th>Current Tax</th> </tr> </thead> <tbody> <tr> <td>Remove Cap</td> <td>2021</td> <td>Land Value 80,031</td> <td>80,031</td> <td>11%</td> <td>8,803</td> <td>Assessed</td> <td>24,285</td> <td>2,736.87</td> </tr> <tr> <td>Year Frozen</td> <td>0</td> <td>Improvements 140,745</td> <td>140,745</td> <td></td> <td>15,482</td> <td>Penalty</td> <td>0</td> <td></td> </tr> <tr> <td>Uncapped Value</td> <td>0</td> <td>Mobile Home 0</td> <td>0</td> <td></td> <td>0</td> <td>Exemption</td> <td>0</td> <td>0.00</td> </tr> <tr> <td>TIF Project ID</td> <td>0</td> <td>Total Value 220,776</td> <td>220,776</td> <td></td> <td>24,285</td> <td>Total Taxable</td> <td>24,285</td> <td>2,737.00</td> </tr> </tbody> </table>					Source	REAL	Fair Cash	Capped	Asmnt Level	Assessed	Levy Rate	112.698	Current Tax	Remove Cap	2021	Land Value 80,031	80,031	11%	8,803	Assessed	24,285	2,736.87	Year Frozen	0	Improvements 140,745	140,745		15,482	Penalty	0		Uncapped Value	0	Mobile Home 0	0		0	Exemption	0	0.00	TIF Project ID	0	Total Value 220,776	220,776		24,285	Total Taxable	24,285	2,737.00	Sale History <table border="1"> <thead> <tr> <th>Bk/Pg</th> <th>Grantor</th> <th>Date</th> <th>Price</th> <th>Code</th> </tr> </thead> <tbody> <tr> <td>/</td> <td>COTHERN, KATHLEEN ANN & EDWARDS, CAROL S & NANCY M</td> <td>11/02/2020</td> <td>200,000</td> <td>YES</td> </tr> <tr> <td>2485/141</td> <td>EDWARDS, CAROL S & NANCY M</td> <td>06/19/2015</td> <td>80,000</td> <td>4</td> </tr> <tr> <td>2088/809</td> <td>ARTHUR, EVELYN P ESTATE</td> <td>09/23/2008</td> <td>0</td> <td>4</td> </tr> </tbody> </table>					Bk/Pg	Grantor	Date	Price	Code	/	COTHERN, KATHLEEN ANN & EDWARDS, CAROL S & NANCY M	11/02/2020	200,000	YES	2485/141	EDWARDS, CAROL S & NANCY M	06/19/2015	80,000	4	2088/809	ARTHUR, EVELYN P ESTATE	09/23/2008	0	4																																															
Source	REAL	Fair Cash	Capped	Asmnt Level	Assessed	Levy Rate	112.698	Current Tax																																																																																																																	
Remove Cap	2021	Land Value 80,031	80,031	11%	8,803	Assessed	24,285	2,736.87																																																																																																																	
Year Frozen	0	Improvements 140,745	140,745		15,482	Penalty	0																																																																																																																		
Uncapped Value	0	Mobile Home 0	0		0	Exemption	0	0.00																																																																																																																	
TIF Project ID	0	Total Value 220,776	220,776		24,285	Total Taxable	24,285	2,737.00																																																																																																																	
Bk/Pg	Grantor	Date	Price	Code																																																																																																																					
/	COTHERN, KATHLEEN ANN & EDWARDS, CAROL S & NANCY M	11/02/2020	200,000	YES																																																																																																																					
2485/141	EDWARDS, CAROL S & NANCY M	06/19/2015	80,000	4																																																																																																																					
2088/809	ARTHUR, EVELYN P ESTATE	09/23/2008	0	4																																																																																																																					
Assessment History <table border="1"> <thead> <tr> <th>Tax Year</th> <th>Statement Number</th> <th>Billed Owner</th> <th>Tax Area</th> <th>Total Value</th> <th>Exemptions</th> <th>Taxable Value</th> <th>Billed Tax</th> </tr> </thead> <tbody> <tr><td>2025</td><td>2025-660027184</td><td>BUTTS, SHANNON & VICTORIA</td><td>28</td><td>234,933</td><td>0</td><td>25,842</td><td>2,912.00</td></tr> <tr><td>2024</td><td>2024-660027184</td><td>BUTTS, SHANNON & VICTORIA</td><td>28</td><td>251,546</td><td>0</td><td>25,429</td><td>2,911.00</td></tr> <tr><td>2023</td><td>2023-660027184</td><td>BUTTS, SHANNON & VICTORIA</td><td>28</td><td>220,169</td><td>0</td><td>24,219</td><td>2,728.00</td></tr> <tr><td>2022</td><td>2022-660027184</td><td>BUTTS, SHANNON & VICTORIA</td><td>28</td><td>219,947</td><td>0</td><td>23,187</td><td>2,596.00</td></tr> <tr><td>2021</td><td>2021-660027184</td><td>BUTTS, SHANNON & VICTORIA</td><td>28</td><td>200,757</td><td>0</td><td>22,083</td><td>2,506.00</td></tr> <tr><td>2020</td><td>2020-660027184</td><td>COTHERN, KATHLEEN ANN &</td><td>28</td><td>157,598</td><td>1000</td><td>8,626</td><td>995.00</td></tr> <tr><td>2019</td><td>2019-660027184</td><td>COTHERN, KATHLEEN ANN &</td><td>28</td><td>140,632</td><td>1000</td><td>8,346</td><td>954.00</td></tr> <tr><td>2018</td><td>2018-660027184</td><td>COTHERN, KATHLEEN ANN &</td><td>28</td><td>140,356</td><td>1000</td><td>8,073</td><td>933.00</td></tr> <tr><td>2017</td><td>2017-660027184</td><td>COTHERN, KATHLEEN ANN &</td><td>28</td><td>139,179</td><td>1000</td><td>7,809</td><td>890.00</td></tr> <tr><td>2016</td><td>2016-660027184</td><td>COTHERN, KATHLEEN ANN &</td><td>28</td><td>136,762</td><td>1000</td><td>7,553</td><td>843.00</td></tr> <tr><td>2015</td><td>2015-660027184</td><td>COTHERN, KATHLEEN ANN &</td><td>28</td><td>135,097</td><td>0</td><td>8,304</td><td>921.00</td></tr> <tr><td>2014</td><td>2014-660027184</td><td>EDWARDS, CAROL S & NANCY M</td><td>28</td><td>136,779</td><td>0</td><td>7,908</td><td>853.00</td></tr> <tr><td>2013</td><td>2013-660027184</td><td>EDWARDS, CAROL S & NANCY M</td><td>28</td><td>132,479</td><td>0</td><td>7,531</td><td>811.00</td></tr> </tbody> </table>										Tax Year	Statement Number	Billed Owner	Tax Area	Total Value	Exemptions	Taxable Value	Billed Tax	2025	2025-660027184	BUTTS, SHANNON & VICTORIA	28	234,933	0	25,842	2,912.00	2024	2024-660027184	BUTTS, SHANNON & VICTORIA	28	251,546	0	25,429	2,911.00	2023	2023-660027184	BUTTS, SHANNON & VICTORIA	28	220,169	0	24,219	2,728.00	2022	2022-660027184	BUTTS, SHANNON & VICTORIA	28	219,947	0	23,187	2,596.00	2021	2021-660027184	BUTTS, SHANNON & VICTORIA	28	200,757	0	22,083	2,506.00	2020	2020-660027184	COTHERN, KATHLEEN ANN &	28	157,598	1000	8,626	995.00	2019	2019-660027184	COTHERN, KATHLEEN ANN &	28	140,632	1000	8,346	954.00	2018	2018-660027184	COTHERN, KATHLEEN ANN &	28	140,356	1000	8,073	933.00	2017	2017-660027184	COTHERN, KATHLEEN ANN &	28	139,179	1000	7,809	890.00	2016	2016-660027184	COTHERN, KATHLEEN ANN &	28	136,762	1000	7,553	843.00	2015	2015-660027184	COTHERN, KATHLEEN ANN &	28	135,097	0	8,304	921.00	2014	2014-660027184	EDWARDS, CAROL S & NANCY M	28	136,779	0	7,908	853.00	2013	2013-660027184	EDWARDS, CAROL S & NANCY M	28	132,479	0	7,531	811.00
Tax Year	Statement Number	Billed Owner	Tax Area	Total Value	Exemptions	Taxable Value	Billed Tax																																																																																																																		
2025	2025-660027184	BUTTS, SHANNON & VICTORIA	28	234,933	0	25,842	2,912.00																																																																																																																		
2024	2024-660027184	BUTTS, SHANNON & VICTORIA	28	251,546	0	25,429	2,911.00																																																																																																																		
2023	2023-660027184	BUTTS, SHANNON & VICTORIA	28	220,169	0	24,219	2,728.00																																																																																																																		
2022	2022-660027184	BUTTS, SHANNON & VICTORIA	28	219,947	0	23,187	2,596.00																																																																																																																		
2021	2021-660027184	BUTTS, SHANNON & VICTORIA	28	200,757	0	22,083	2,506.00																																																																																																																		
2020	2020-660027184	COTHERN, KATHLEEN ANN &	28	157,598	1000	8,626	995.00																																																																																																																		
2019	2019-660027184	COTHERN, KATHLEEN ANN &	28	140,632	1000	8,346	954.00																																																																																																																		
2018	2018-660027184	COTHERN, KATHLEEN ANN &	28	140,356	1000	8,073	933.00																																																																																																																		
2017	2017-660027184	COTHERN, KATHLEEN ANN &	28	139,179	1000	7,809	890.00																																																																																																																		
2016	2016-660027184	COTHERN, KATHLEEN ANN &	28	136,762	1000	7,553	843.00																																																																																																																		
2015	2015-660027184	COTHERN, KATHLEEN ANN &	28	135,097	0	8,304	921.00																																																																																																																		
2014	2014-660027184	EDWARDS, CAROL S & NANCY M	28	136,779	0	7,908	853.00																																																																																																																		
2013	2013-660027184	EDWARDS, CAROL S & NANCY M	28	132,479	0	7,531	811.00																																																																																																																		



Rogers

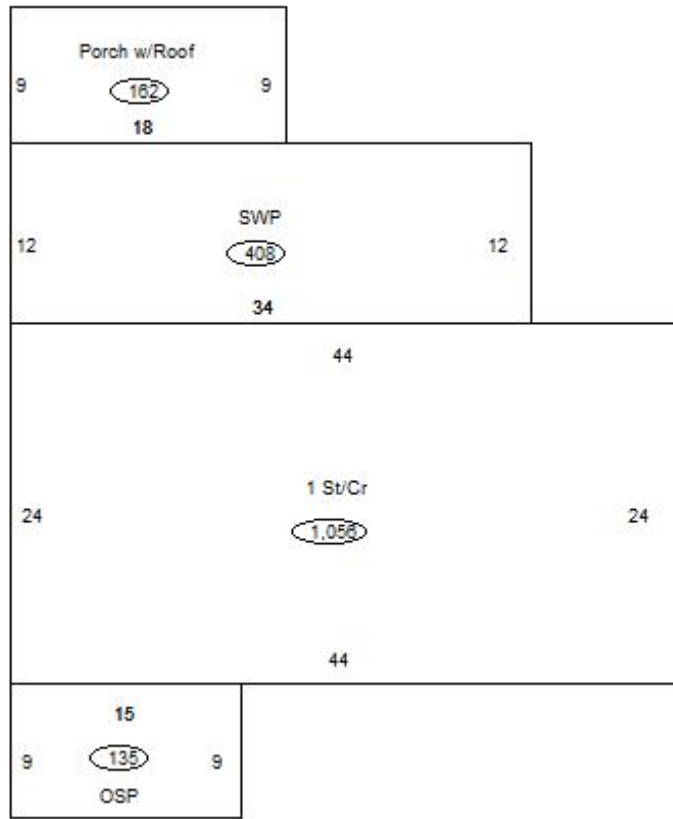
Assessment Property Record Card for Tax Year 2026

Data provided by LISA DELOZIER County Assessor

Date 04/18/2026
 Time 05:13:19
 Page 3

Sketch Image

660027184



Sketch Vector Information

Sequence	Code	Type	Built Over	Scale	Section Label	Base Area	Multiplier	Total Area
1	R	1	Crawl	13	1 St/Cr	1,056	1.000	1,056
2	M	PATO		13	Open Slab	135	1.000	135
3	M	EPSW		13	EPSW	408	1.000	408
4	M	PRCH		13	SLBC	162	1.000	162
Total Building Area						1,056		1,056



Rogers




Assessment Property Record Card for Tax Year 2026

Data provided by LISA DELOZIER County Assessor

Date 04/18/2026
Time 05:13:19
Page 4

660027184

Outbuildings/Site Improvements

Building Image	Code	Description	Dimensions	Floor	Roofing	Total Units	
	DTGF	DETACHED GARAGE FAIR	0x0x0			704	
	Qual	2	Cond 3	Year	Eff Age		
	Valuation Summary		Modifier Total	RCN	Depr (10% Phys/ % Func)	RCNLD	
	Base Cost (16.00 x 704)		11,264		11,264	1,126	10,138
	STF	STG FAIR	0x0x0				
	Qual		Cond	Year	Eff Age		
	Valuation Summary		Modifier Total	RCN	Depr (100% Phys/ % Func)	RCNLD	
	Base Cost (4.68 x)						
	STF	STG FAIR	0x0x0				
	Qual		Cond	Year	Eff Age		
	Valuation Summary		Modifier Total	RCN	Depr (100% Phys/ % Func)	RCNLD	
	Base Cost (4.68 x)						